

# A303 Stonehenge

Amesbury to Berwick Down  
Scheme Assessment Report

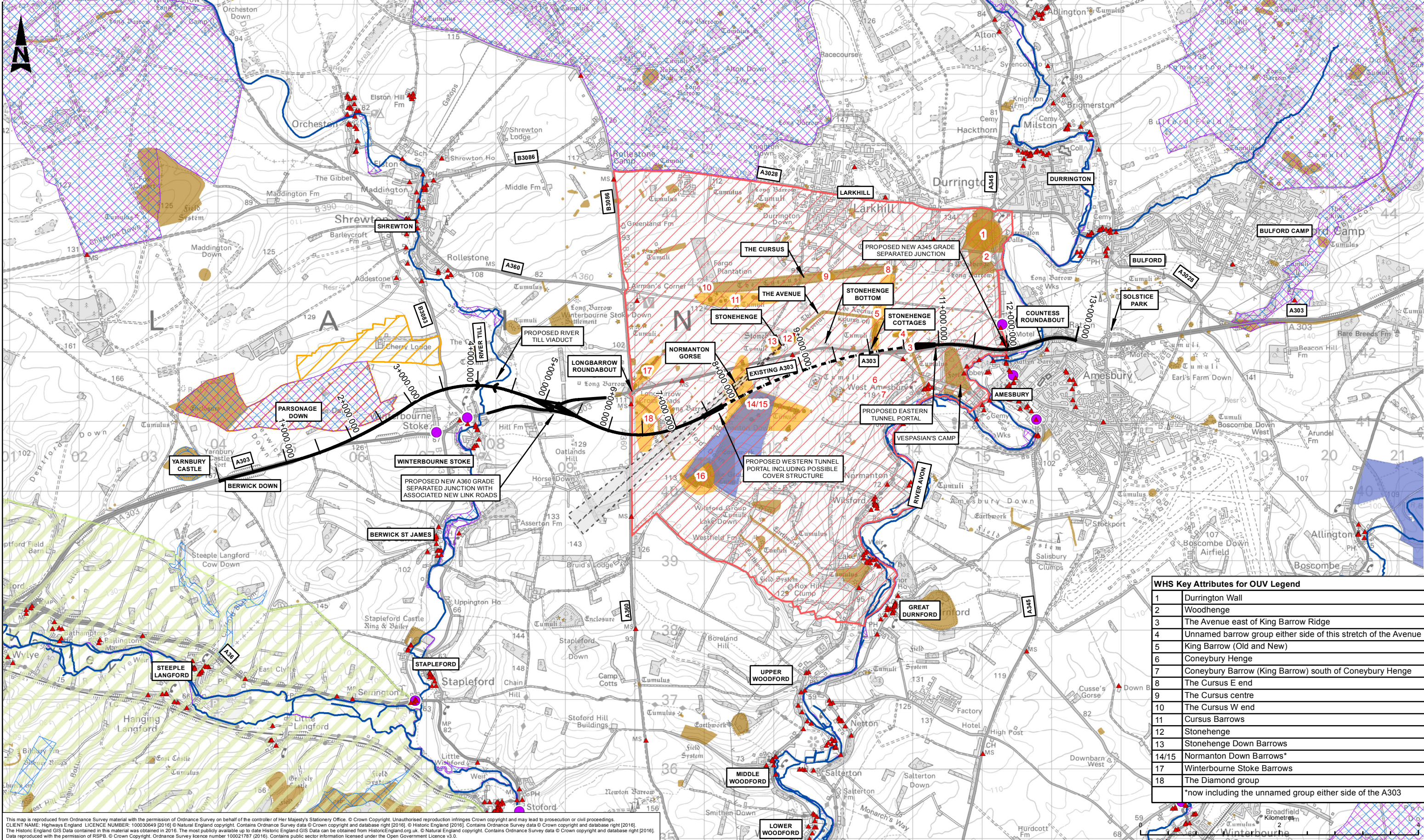
**Appendix C2**

Volume 5

September 2017

## C.2 Stage 2 Route Options for Appraisal





WHS Key Attributes for OUV Legend	
1	Durrington Wall
2	Woodhenge
3	The Avenue east of King Barrow Ridge
4	Unnamed barrow group either side of this stretch of the Avenue
5	King Barrow (Old and New)
6	Coneybury Henge
7	Coneybury Barrow (King Barrow) south of Coneybury Henge
8	The Cursus E end
9	The Cursus centre
10	The Cursus W end
11	Cursus Barrows
12	Stonehenge
13	Stonehenge Down Barrows
14/15	Normanton Down Barrows*
17	Winterbourne Stoke Barrows
18	The Diamond group
*now including the unnamed group either side of the A303	

This map is reproduced from Ordnance Survey material with the permission of Ordnance Survey on behalf of the controller of Her Majesty's Stationery Office. © Crown Copyright. Unauthorised reproduction infringes Crown copyright and may lead to prosecution or civil proceedings.  
 CLIENT NAME: Highways England LICENCE NUMBER: 100039649 [2016] © Natural England copyright. Contains Ordnance Survey data © Crown copyright and database right [2016].  
 The Historic England GIS Data contained in this material was obtained in 2016. The most publicly available up to date Historic England GIS Data can be obtained from HistoricEngland.org.uk. © Natural England copyright. Contains Ordnance Survey data © Crown copyright and database right [2016].  
 Data reproduced with the permission of RSPB. © Crown Copyright. Ordnance Survey licence number 1000217817 (2016). Contains public sector information licensed under the Open Government Licence v3.0.

LEGEND	
	ROUTE OPTION
	TUNNEL SECTION
	RIVER CROSSING STRUCTURE
	INDICATIVE TUNNEL PORTAL (WESTERN PORTAL WITH CUT AND COVER CANOPY)
	CHAINAGE
	WINTER SOLSTICE LINE
	WORLD HERITAGE SITE
	RIVER NETWORK
	SPECIAL AREAS OF CONSERVATION (SAC)
	SITES OF SPECIAL SCIENTIFIC INTEREST (SSSI)
	ANCIENT WOODLANDS
	NATIONAL NATURE RESERVES (NNR)
	AREAS OF OUTSTANDING NATURAL BEAUTY (AONB)
	RSPB RESERVES
	SCHEDULED MONUMENTS
	BARROW GROUPS
	LISTED BUILDINGS
	NOISE IMPORTANT AREAS (NIA)

SAFETY, HEALTH AND ENVIRONMENTAL INFORMATION	
In addition to the hazards/risks normally associated with the types of work detailed on this drawing, note the following significant residual risks (Reference shall also be made in the design hazard log)	
Construction	None
Maintenance / Cleaning	None
Use	None
Decommission / Demolition	None

Rev	Date	Description	By	Chkd	App'd
P04	07/09/17	FINAL ISSUE			

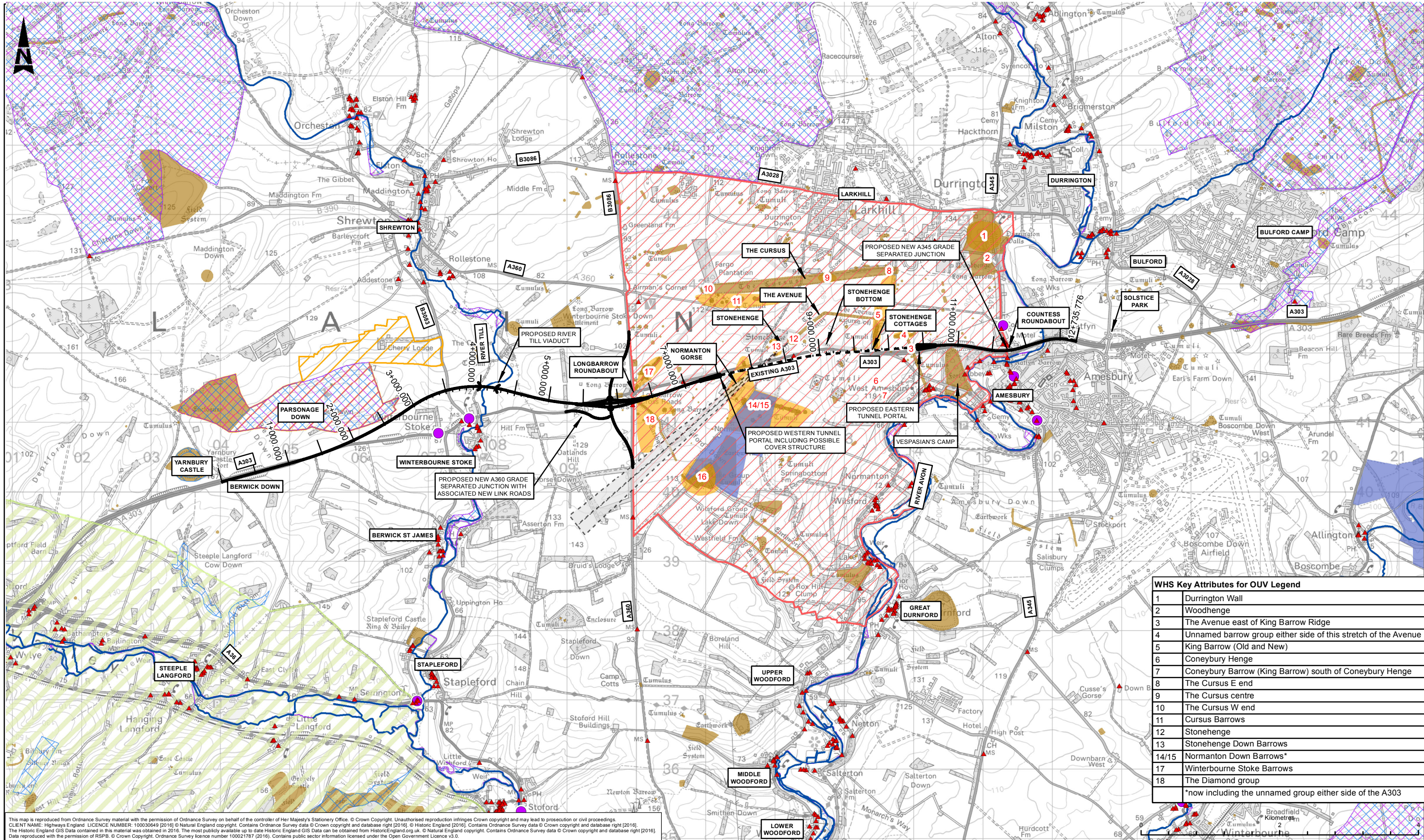
Drawing Status: FIT FOR INTERNAL REVIEW AND COMMENT

Client: highways england

Designers: ARUP ATKINS

Project Title		Suitability		Project Title	
A303 AMESBURY TO BERWICK DOWN		S3		ROUTE OPTION 1Na	
Drawing Title					
Scale					
1:50,000	Designed / Drawn	Checked	Approved	Authorised	
Original Size	Date	Date	Date	Date	
A3	07/09/17	07/09/17	07/09/17	07/09/17	
Drawing Number					
Project		Originator		Volume	
HE551506-AA-GEN-SWI-DR-ZH-000038					
Location					
Type					
Role					
Number					
Revision					
P04					





WHS Key Attributes for OUV Legend	
1	Durrington Wall
2	Woodhenge
3	The Avenue east of King Barrow Ridge
4	Unnamed barrow group either side of this stretch of the Avenue
5	King Barrow (Old and New)
6	Coneybury Henge
7	Coneybury Barrow (King Barrow) south of Coneybury Henge
8	The Cursus E end
9	The Cursus centre
10	The Cursus W end
11	Cursus Barrows
12	Stonehenge
13	Stonehenge Down Barrows
14/15	Normanton Down Barrows*
17	Winterbourne Stoke Barrows
18	The Diamond group
*now including the unnamed group either side of the A303	

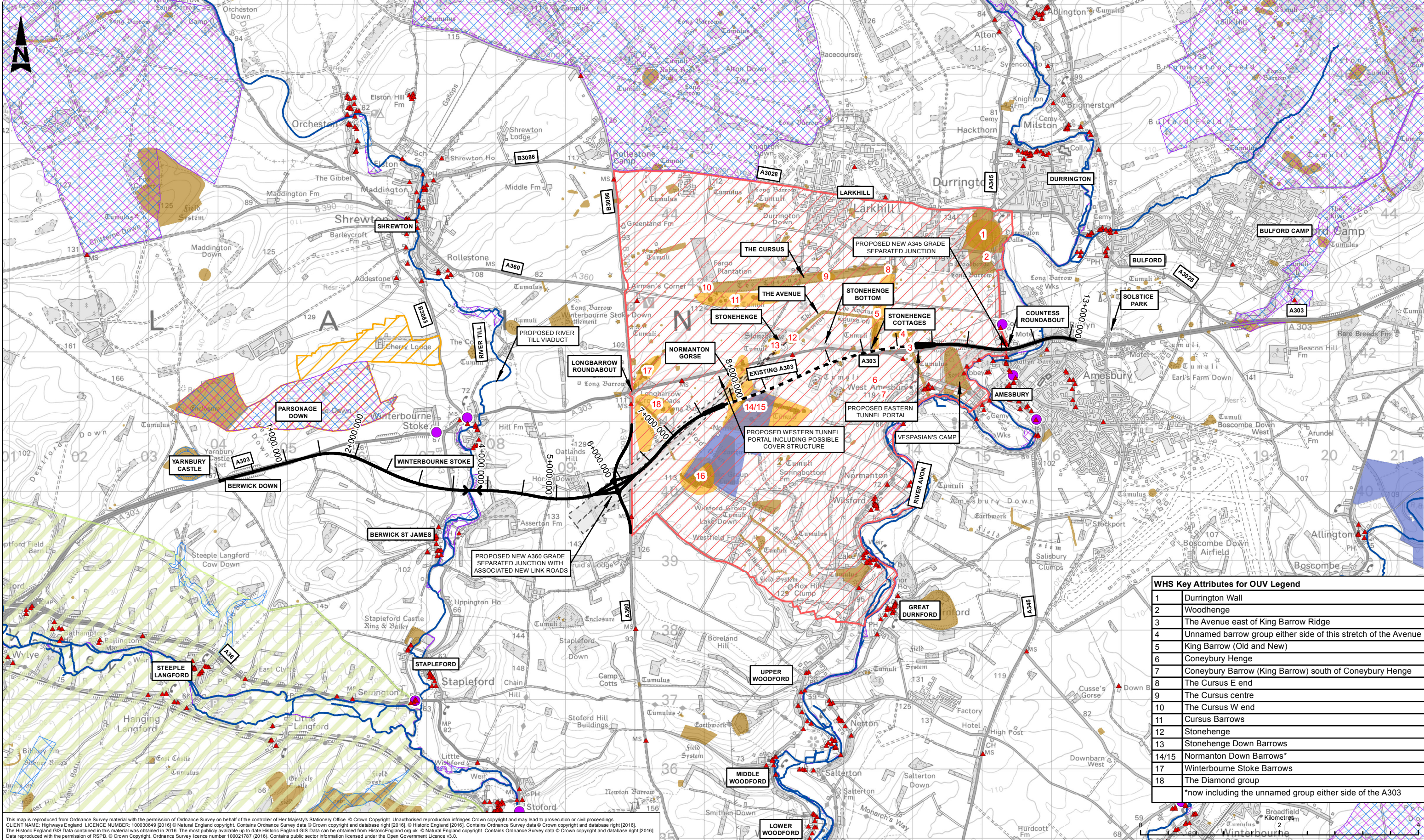
This map is reproduced from Ordnance Survey material with the permission of Ordnance Survey on behalf of the controller of Her Majesty's Stationery Office. © Crown Copyright. Unauthorised reproduction infringes Crown copyright and may lead to prosecution or civil proceedings.  
 CLIENT NAME: Highways England LICENCE NUMBER: 100032649 (2016) © Natural England copyright. Contains Ordnance Survey data © Crown copyright and database right (2016).  
 The Historic England GIS Data contained in this material was obtained in 2016. The most publicly available up to date Historic England GIS Data can be obtained from HistoricEngland.org.uk. © Natural England copyright. Contains Ordnance Survey data © Crown copyright and database right (2016).  
 Data reproduced with the permission of RSPB. © Crown Copyright. Ordnance Survey licence number 1000217817 (2016). Contains public sector information licensed under the Open Government Licence v3.0.

LEGEND	
	ROUTE OPTION
	TUNNEL SECTION
	RIVER CROSSING STRUCTURE
	INDICATIVE TUNNEL PORTAL (WESTERN PORTAL WITH CUT AND COVER CANOPY)
	CHAINAGE
	WINTER SOLSTICE LINE
	WORLD HERITAGE SITE
	RIVER NETWORK
	SPECIAL AREAS OF CONSERVATION (SAC)
	SITES OF SPECIAL SCIENTIFIC INTEREST (SSSI)
	ANCIENT WOODLANDS
	NATIONAL NATURE RESERVES (NNR)
	AREAS OF OUTSTANDING NATURAL BEAUTY (AONB)
	RSPB RESERVES
	SCHEDULED MONUMENTS
	BARROW GROUPS
	LISTED BUILDINGS
	NOISE IMPORTANT AREAS (NIA)

SAFETY, HEALTH AND ENVIRONMENTAL INFORMATION			
In addition to the hazards/risks normally associated with the types of work detailed on this drawing, note the following significant residual risks (Reference shall also be made in the design hazard log)			
Construction	None		
Maintenance / Cleaning	None		
Use	None		
Decommission / Demolition	None		
Rev	Date	Description	By
P04	07/09/17	FINAL ISSUE	FG RC SL

Drawing Status	FIT FOR INTERNAL REVIEW AND COMMENT		Suitability	S3	Project Title	A303 AMESBURY TO BERWICK DOWN								
Client	highways england				Drawing Title	ROUTE OPTION 1Nd								
Designers	ARUP ATKINS				Scale	1:50,000	Designed / Drawn	FG	Checked	RC	Approved	SL	Authorised	SH
Project	HE551506-AA-GEN-SWI-DR-ZH-000039				Original Size	A3	Date	07/09/17	Date	07/09/17	Date	07/09/17	Date	07/09/17
Location	Type	Role	Volume	Number	Revision	P04								





WHS Key Attributes for OUV Legend	
1	Durrington Wall
2	Woodhenge
3	The Avenue east of King Barrow Ridge
4	Unnamed barrow group either side of this stretch of the Avenue
5	King Barrow (Old and New)
6	Coneybury Henge
7	Coneybury Barrow (King Barrow) south of Coneybury Henge
8	The Cursus E end
9	The Cursus centre
10	The Cursus W end
11	Cursus Barrows
12	Stonehenge
13	Stonehenge Down Barrows
14/15	Normanton Down Barrows*
17	Winterbourne Stoke Barrows
18	The Diamond group
*now including the unnamed group either side of the A303	

This map is reproduced from Ordnance Survey material with the permission of Ordnance Survey on behalf of the controller of Her Majesty's Stationery Office. © Crown Copyright. Unauthorised reproduction infringes Crown copyright and may lead to prosecution or civil proceedings.  
 CLIENT NAME: Highways England LICENCE NUMBER: 100032649 (2016) © Natural England copyright. Contains Ordnance Survey data © Crown copyright and database right (2016).  
 The Historic England GIS Data contained in this material was obtained in 2016. The most publicly available up to date Historic England GIS Data can be obtained from HistoricEngland.org.uk. © Natural England copyright. Contains Ordnance Survey data © Crown copyright and database right (2016).  
 Data reproduced with the permission of RSPB. © Crown Copyright. Ordnance Survey licence number 1000217817 (2016). Contains public sector information licensed under the Open Government Licence v3.0.

<b>LEGEND</b>	<ul style="list-style-type: none"> <li>— ROUTE OPTION</li> <li>- - - TUNNEL SECTION</li> <li>— RIVER CROSSING STRUCTURE</li> <li>● INDICATIVE TUNNEL PORTAL (WESTERN PORTAL WITH CUT AND COVER CANOPY)</li> <li>— CHAINAGE</li> <li>--- WINTER SOLSTICE LINE</li> <li>▨ WORLD HERITAGE SITE</li> <li>— RIVER NETWORK</li> <li>▨ SPECIAL AREAS OF CONSERVATION (SAC)</li> <li>▨ SITES OF SPECIAL SCIENTIFIC INTEREST (SSSI)</li> <li>▨ ANCIENT WOODLANDS</li> <li>▨ NATIONAL NATURE RESERVES (NNR)</li> <li>▨ AREAS OF OUTSTANDING NATURAL BEAUTY (AONB)</li> <li>▨ RSPB RESERVES</li> <li>▨ SCHEDULED MONUMENTS</li> <li>▨ BARROW GROUPS</li> <li>▲ LISTED BUILDINGS</li> <li>● NOISE IMPORTANT AREAS (NIA)</li> </ul>
---------------	--

SAFETY, HEALTH AND ENVIRONMENTAL INFORMATION	
In addition to the hazards/risks normally associated with the types of work detailed on this drawing, note the following significant residual risks (Reference shall also be made in the design hazard log)	
Construction	None
Maintenance / Cleaning	None
Use	None
Decommission / Demolition	None

Rev	Date	Description	By	Chkd	App'd
P02	07/09/17	ISSUED FOR REVIEW	FG	RC	SL

Drawing Status: FIT FOR INTERNAL REVIEW AND COMMENT

Client: highways england

Designers: ARUP ATKINS

Project Title: A303 AMESBURY TO BERWICK DOWN				
Drawing Title: ROUTE OPTION 1Sa				
Scale: 1:50,000	Designed / Drawn: FG	Checked: RC	Approved: SL	Authorised: SH
Original Size: A3	Date: 07/09/17	Date: 07/09/17	Date: 07/09/17	Date: 07/09/17
Drawing Number: HE551506-AA-GEN-SWI-DR-ZH-000041	Project: SWI-DR-ZH-000041	Originator: SWI	Volume: 2	Revision: P02



If you need help accessing this or any other Highways England information, please call **0300 123 5000** and we will help you.

© Crown copyright 2017.

You may re-use this information (not including logos) free of charge in any format or medium, under the terms of the Open Government Licence. To view this licence: visit [www.nationalarchives.gov.uk/doc/open-government-licence/](http://www.nationalarchives.gov.uk/doc/open-government-licence/) write to the **Information Policy Team, The National Archives, Kew, London TW9 4DU**, or email [psi@nationalarchives.gsi.gov.uk](mailto:psi@nationalarchives.gsi.gov.uk).

This document is also available on our website at [www.gov.uk/highways](http://www.gov.uk/highways)

If you have any enquiries about this publication email [info@highwaysengland.co.uk](mailto:info@highwaysengland.co.uk) or call **0300 123 5000**\*. Please quote the Highways England publications code **PR83/17**

Highways England creative job number BRS17\_0027

\*Calls to 03 numbers cost no more than a national rate call to an 01 or 02 number and must count towards any inclusive minutes in the same way as 01 and 02 calls. These rules apply to calls from any type of line including mobile, BT, other fixed line or payphone. Calls may be recorded or monitored.

Registered office Bridge House, 1 Walnut Tree Close, Guildford GU1 4LZ  
Highways England Company Limited registered in England and Wales number 09346363